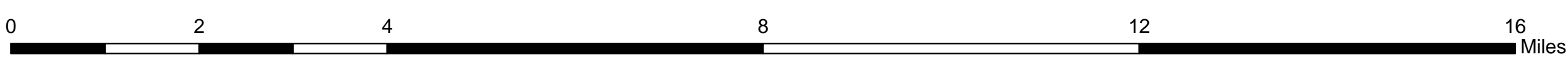



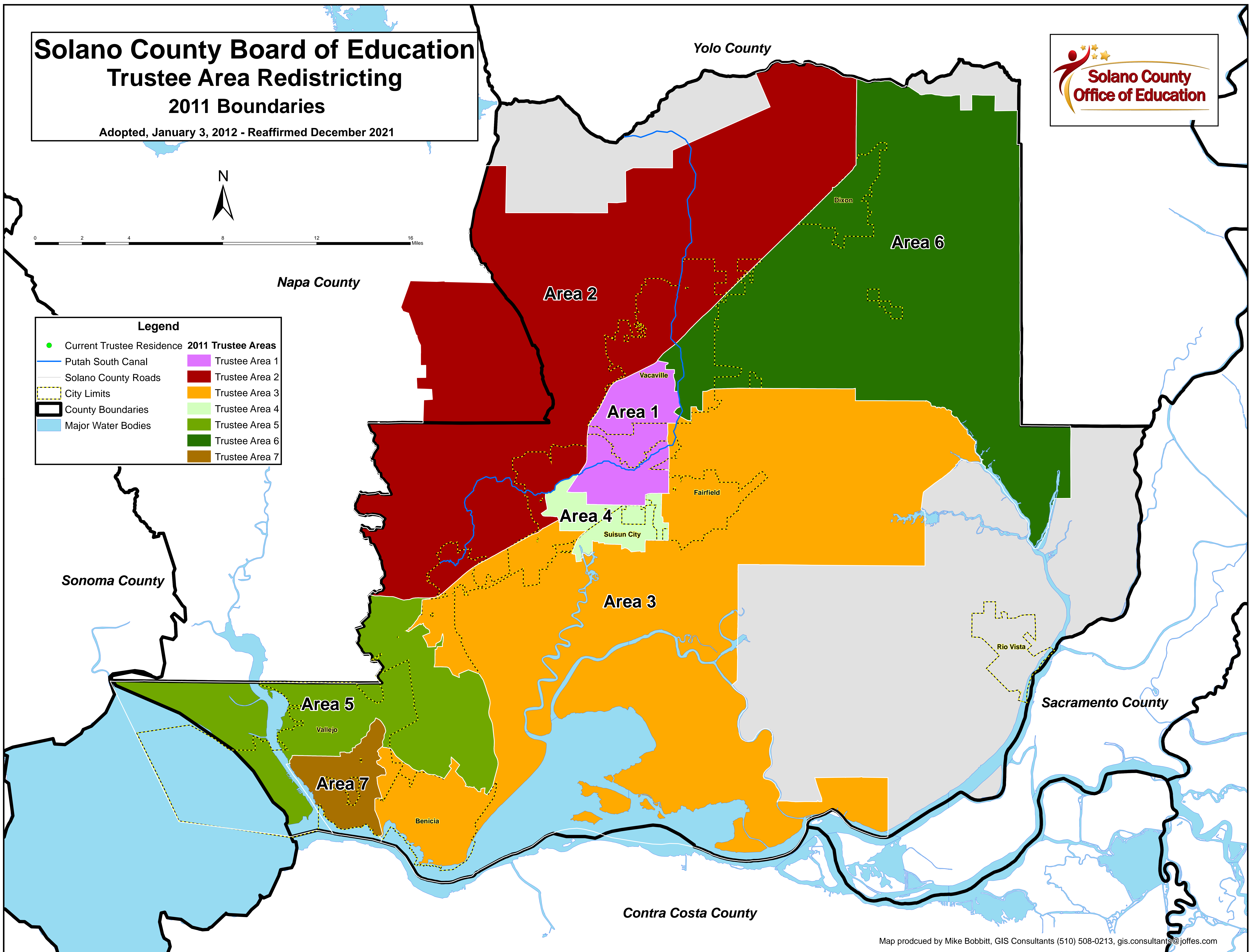
# Solano County Board of Education Trustee Area Redistricting 2011 Boundaries

Adopted, January 3, 2012 - Reaffirmed December 2021



**Legend**

● Current Trustee Residence	<b>2011 Trustee Areas</b>
— Putah South Canal	Trustee Area 1
— Solano County Roads	Trustee Area 2
- - - City Limits	Trustee Area 3
▭ County Boundaries	Trustee Area 4
▭ Major Water Bodies	Trustee Area 5
	Trustee Area 6
	Trustee Area 7



Solano County Board of Education  
**GENERAL DESCRIPTION OF BOUNDARIES**  
(Valid beginning November 26, 2016, for Trustee Area 2.)

**Trustee Area 2**

Beginning at the intersection of Elmira Rd. and I-80 (eastern-northbound lanes), proceed in a southwest direction along I-80 approximately 6.4 miles (33,800 ft.) to the Putah South canal.

Continue westward, then southwest along the northern bank of the canal to the bridge at Capitola Way. Continue southward along Capitola Way, it turns southwestward and becomes Woodcreek Dr.; continue to Oliver Rd.

Continue southeastward along Oliver Rd. to Travis Blvd.

Continue eastward along Travis Blvd to 2nd St.

Continue southeastward along 2nd St. to the Fairfield Linear Park.

Continue southwestward along the Fairfield Linear Park to I-80.

Continue southward along I-80 (eastern-northbound lanes) approximately 360 ft. to Rockville Rd. overpass, then continue southward along I-80 (western-southbound lanes) to the Hwy 12 W off-ramp.

Continue westward along Hwy 12 (Jameson Canyon Rd.) to the Solano County boundary.

Continue northward along the Solano County boundary (according to the description, as follows, of the Fairfield-Suisun Unified School District boundary, which includes part of Napa County) "to a point on the Napa – Solano County boundary that bears North 32°11'10" East 597.81 feet from Station Number SN-21 as shown on the Record of Survey, filed in Book 17 of Surveys, Page 17, Solano County Records; said point is also located in Section 28, Township 4 North, Range 3 West, M.D.B. & M.; thence from said point of beginning, northerly and easterly along said county boundary to the south quarter corner of Section 35, Township 6 North, Range 3 West, M.D.B. & M.; thence north to the north quarter corner of said Section 35; thence east along the south line of said Section 26 to a point which bears West 771.13 feet from the southeast corner of said Section 26; thence North 1725.93 feet; thence East 123.88 feet; thence North 708.57 feet; thence West 3196.80 feet; thence North 2128.93 feet, more or less, to the south line of Parcel 2 as it is shown in Book 17 of Parcel Maps, Page 1, Map No. 4250, Napa County Records; thence along the southerly boundary of Parcels 2 and 1, as shown on said Map No. 4250, North 82°26' East 1510.98 feet and South 66° 45' East 74 feet, more or less, to the intersection of the southerly line of Parcel 1 and centerline of Section 26; thence North along the centerline of said Section 26 and Section 23 to the center of Section 23 of said township; thence west along the south boundary of the Chimiles Rancho to the west boundary of the lands of J. W. Reans; thence northerly along the west boundary of the land of said Reams and the west boundary of the Coombs and Coghlan tract of land to the north boundary of Township 6 North, Range 3 West, M.D.B. & M.; thence East along said township boundary and the north boundary of Township 6 North, Range 2 West, M.D.B. & M. to the west boundary of Solano County."

Continue northerly along the Solano County boundary (according to the description, as follows, of the Vacaville Unified School District boundary) to its "intersection with the north line of Section 8, T7N, R2W; thence east to the Northeast corner of said section 8; thence south 2 miles along the Section line between Sections 8, 9, and 16, 17 to the southeast corner of Section 17; thence east along the north line of Sections 21, 22, 23, 24 and a fraction of Section 19, Township 7 North, Range 1 West, M.D.B. & M. to the southeast corner of Lot 76 of "The Early Zone Fruit Farm" Subdivision; thence north along the east line of Lots 76, 75, 74, and 73 to the northeast corner of Lot 73; thence east along the south line of Lots 72, 54, and 53 to the southeast corner of Lot 53 of said Early Zone Fruit Farm; thence north about 1 and ¼ miles to the south line of Rancho Rio de Los Potos; thence in a northerly direction along the south line of said Rancho about 30 chains to its intersection with the north line of Section 8, Township 7 North, Range 1 West; thence east about 1 and ¾ miles along the north line of Sections 8 and 9 to the northeast corner of said Section 9."

**Solano County Board of Education**  
GENERAL DESCRIPTION OF BOUNDARIES  
(Valid beginning November 26, 2016, for Trustee Area 2.)

**Trustee Area 2** (Continued)

Continue North (according to the description, as follows, of the Dixon Unified School District boundary)  
"along the West boundary of Rancho Los Putos to its intersection with the South Line of Rancho Rio de Los Putos; thence in a Northeasterly direction following the south line of Rancho Rio de Los Putos to the Southwest corner of Lot 33 of the McMahon Subdivision; thence along the West line of said subdivision, Northwesterly to the County Boundary in the center of Putah Creek; thence in an Easterly direction along said boundary to its intersection with the Putah Canal; thence following the center line of the Putah Canal easterly."

Continue eastward along the Putah Canal (approximately 4.2 miles, 22,200 ft.) to its intersection with a northward extension of Curry Rd.

Continue southward along Curry Rd. to the I-80 onramp going south.

Continue southwest along I-80 (western-southbound lanes) to the Mason Rd. - Elmira Rd. overpass; proceed to the eastern-northbound lanes, the point of beginning.